



SRI VASAVI INSTITUTE OF ENGINEERING & TECHNOLOGY

Department of Civil Engineering
Report of one page photos

Event Name: WORKSHOP ON REVIT ARCHITECTURE SOFTWARE



COORDINATOR

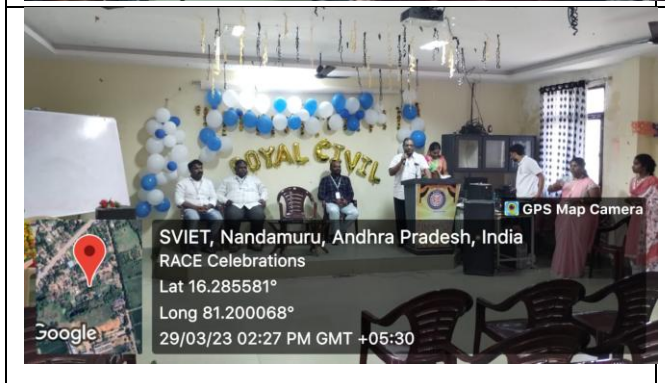
HOD_CE



SRI VASAVI INSTITUTE OF ENGINEERING & TECHNOLOGY

Department of Civil Engineering Report of one page photos

Event Name: RACE



COORDINATOR

HOD_CE



REPORT ON
NON DESTRUCTIVE TEST ON VARIOUS ENGINEERING MATERIALS



Department Co coordinator

HOD ME



SRI VASAVI

INSTITUTE OF ENGINEERING & TECHNOLOGY

Accredited by NAAC & NBA (CSE, ECE & ME)

Approved by AICTE, New Delhi & Affiliated to JNTUK, Kakinada

...Empowering Minds

An ISO 9001:2015 Certified Institute



REPORT ON INDUSTRIAL VISIT 2022-23



Department coordinator

HOD ME



**REPORT ON
MECHANICAL ASSOCIATION DAY**



Department Co coordinator

HOD ME



 **GPS Map**
Camera Lite

GJ4P+W27, TTD Kalyana Mandapam Rd, Buckinghampeta,
Vijayawada, Andhra Pradesh 520002, India

Latitude

16.506998333333335°

Longitude

80.63487833333333°

Local 01:43:33 PM

GMT 08:13:33 AM

Altitude 8.67 meters

Monday, 17.10.2022

Note : Industrial Visit Doordarshan Kendra Vijayawada



 **GPS Map**
Camera Lite

GJ4P+W27, TTD Kalyana Mandapam Rd, Buckinghampeta,
Vijayawada, Andhra Pradesh 520002, India

Latitude
16.507075°

Longitude
80.63493333333332°

Local 01:43:39 PM
GMT 08:13:39 AM

Altitude 8.67 meters
Monday, 17.10.2022

Note : Industrial Visit Doordarshan Kendra Vijayawada





GPS Map
Camera Lite

GJ4P+W27, TTD Kalyana Mandapam Rd,
Buckinghampeta, Vijayawada, Andhra Pradesh
520002, India

Latitude

16.50706166666667°

Longitude

80.63486166666667°

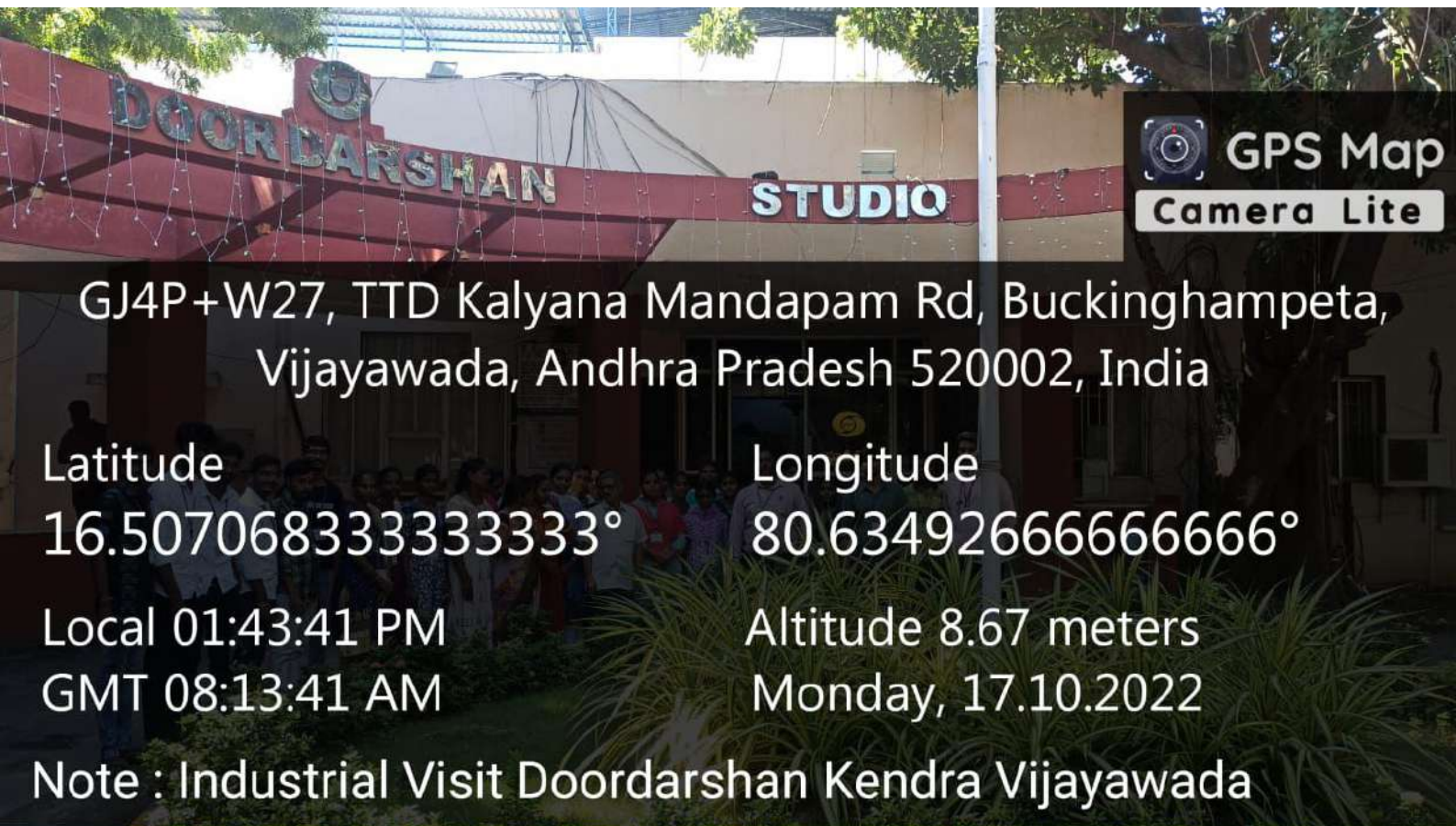
Local 01:43:53 PM

GMT 08:13:53 AM

Altitude 8.67 meters

Monday, 17.10.2022

Note : Industrial Visit Doordarshan Kendra Vijayawada



 **GPS Map**
Camera Lite

GJ4P+W27, TTD Kalyana Mandapam Rd, Buckinghampeta,
Vijayawada, Andhra Pradesh 520002, India

Latitude
16.507068333333333°

Longitude
80.63492666666666°

Local 01:43:41 PM
GMT 08:13:41 AM

Altitude 8.67 meters
Monday, 17.10.2022

Note : Industrial Visit Doordarshan Kendra Vijayawada



GJ4P+W27, TTD Kalyana Mandapam Rd,
Buckinghampeta, Vijayawada, Andhra Pradesh
520002, India

Latitude

16.507073333333333334

°

Longitude

80.634875°

Altitude 8.67 meters

Monday, 17.10.2022

Local 01:43:50 PM

GMT 08:13:50 AM

Note : Industrial Visit Doordarshan Kendra Vijayawada





GPS Map
Camera Lite

GJ4P+W27, TTD Kalyana Mandapam Rd,
Buckinghampeta, Vijayawada, Andhra Pradesh
520002, India

Latitude

16.50707°

Longitude

80.63486833333333°

Local 01:43:52 PM

GMT 08:13:52 AM

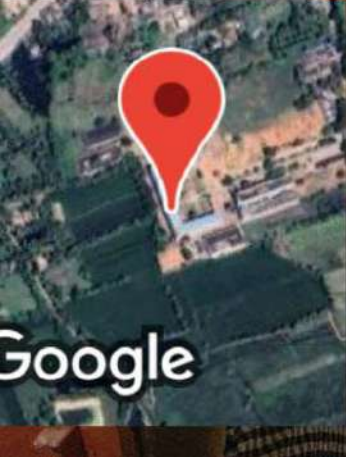
Altitude 8.67 meters

Monday, 17.10.2022

Note : Industrial Visit Doordarshan Kendra Vijayawada



 **GPS Map Camera**



Krishna, Andhra Pradesh, India

VERSATILE ELECTRONIC DESIGNERS ASSOCIATION VEDA DAY
CELEBRATIONS Sri Vasavi Institute of Engineering & Technology
NANDAMURU, Andhra Pradesh 521369, India

Lat 16.283392°


Long 81.199512°

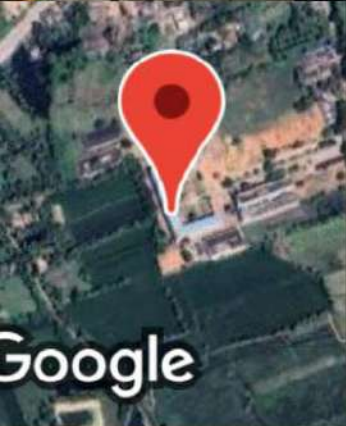
24/03/23 03:03 PM GMT +05:30

Note : Captured by GPS Map Camera





 **GPS Map Camera**



Krishna, Andhra Pradesh, India

VERSATILE ELECTRONIC DESIGNERS ASSOCIATION VEDA DAY
CELEBRATIONS Sri Vasavi Institute of Engineering & Technology
NANDAMURU, Andhra Pradesh 521369, India

Lat 16.283392°

Long 81.199512°

24/03/23 03:07 PM GMT +05:30

Note : Captured by GPS Map Camera





 **GPS Map Camera**

Krishna, Andhra Pradesh, India

VERSATILE ELECTRONIC DESIGNERS ASSOCIATION VEDA DAY
CELEBRATIONS Sri Vasavi Institute of Engineering & Technology
NANDAMURU, Andhra Pradesh 521369, India

Lat 16.283392°

Long 81.199512°

24/03/23 03:05 PM GMT +05:30

Note : Captured by GPS Map Camera



Google





 **GPS Map Camera**

Krishna, Andhra Pradesh, India

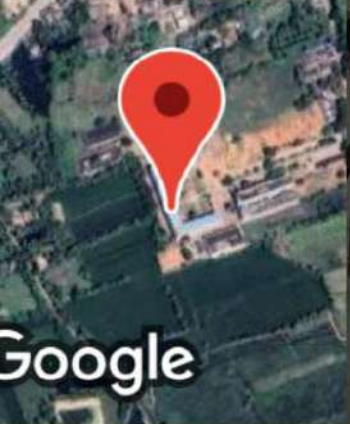
VERSATILE ELECTRONIC DESIGNERS ASSOCIATION VEDA DAY
CELEBRATIONS Sri Vasavi Institute of Engineering & Technology
NANDAMURU, Andhra Pradesh 521369, India

Lat 16.283392°
Long 81.199512°
24/03/23 03:08 PM GMT +05:30
Note : Captured by GPS Map Camera





 **GPS Map Camera**



Krishna, Andhra Pradesh, India

VERSATILE ELECTRONIC DESIGNERS ASSOCIATION VEDA DAY
CELEBRATIONS Sri Vasavi Institute of Engineering & Technology
NANDAMURU, Andhra Pradesh 521369, India

Lat 16.283392°

Long 81.199512°

24/03/23 03:05 PM GMT +05:30

Note : Captured by GPS Map Camera



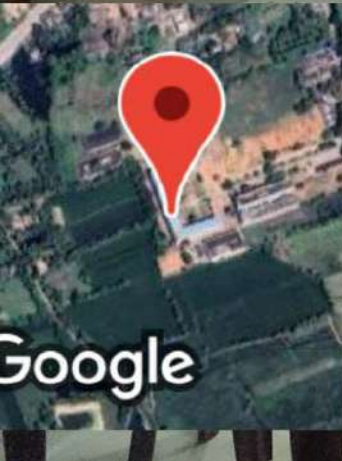


 **GPS Map Camera**

Krishna, Andhra Pradesh, India

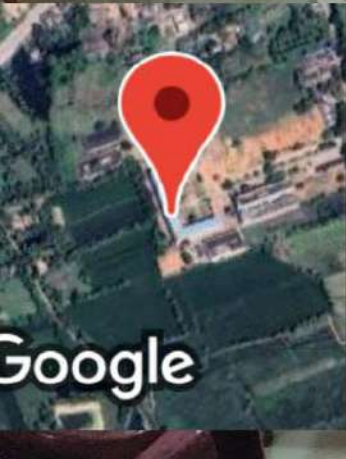
VERSATILE ELECTRONIC DESIGNERS ASSOCIATION VEDA DAY
CELEBRATIONS Sri Vasavi Institute of Engineering & Technology
NANDAMURU, Andhra Pradesh 521369, India

Lat 16.283392°
Long 81.199512°
24/03/23 03:19 PM GMT +05:30
Note : Captured by GPS Map Camera





 **GPS Map Camera**



Krishna, Andhra Pradesh, India

VERSATILE ELECTRONIC DESIGNERS ASSOCIATION VEDA DAY
CELEBRATIONS Sri Vasavi Institute of Engineering & Technology

NANDAMURU, Andhra Pradesh 521369, India

Lat 16.283392°


Long 81.199512°

24/03/23 03:11 PM GMT +05:30

Note : Captured by GPS Map Camera





 **GPS Map Camera**

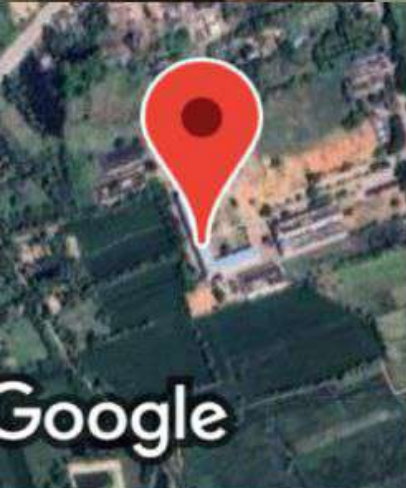
Krishna, Andhra Pradesh, India

VERSATILE ELECTRONIC DESIGNERS ASSOCIATION VEDA
DAY CELEBRATIONS Sri Vasavi Institute of Engineering &
Technology NANDAMURU, Andhra Pradesh 521369, India
Lat 16.283392°

Long 81.199512°

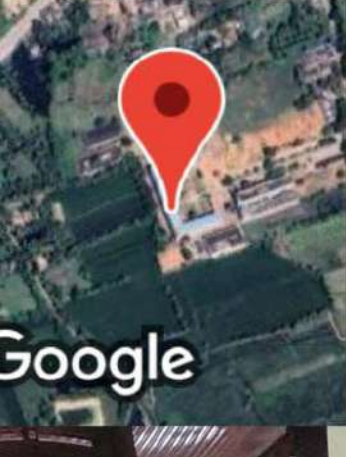
24/03/23 03:07 PM GMT +05:30

Note : Captured by GPS Map Camera





 **GPS Map Camera**



Krishna, Andhra Pradesh, India

VERSATILE ELECTRONIC DESIGNERS ASSOCIATION VEDA DAY
CELEBRATIONS Sri Vasavi Institute of Engineering & Technology
NANDAMURU, Andhra Pradesh 521369, India

Lat 16.283392°

Long 81.199512°

24/03/23 03:27 PM GMT +05:30

Note : Captured by GPS Map Camera





 **GPS Map Camera**

Krishna, Andhra Pradesh, India

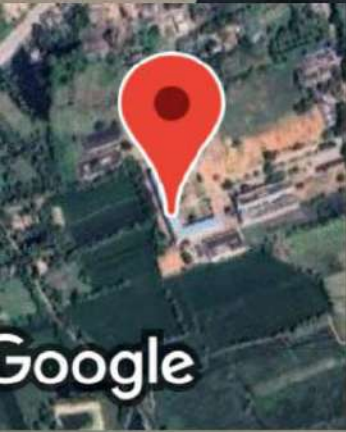
VERSATILE ELECTRONIC DESIGNERS ASSOCIATION VEDA DAY
CELEBRATIONS Sri Vasavi Institute of Engineering & Technology
NANDAMURU, Andhra Pradesh 521369, India

Lat 16.283392°

Long 81.199512°

24/03/23 03:37 PM GMT +05:30

Note : Captured by GPS Map Camera





 **GPS Map Camera**

Krishna, Andhra Pradesh, India

VERSATILE ELECTRONIC DESIGNERS ASSOCIATION VEDA DAY
CELEBRATIONS Sri Vasavi Institute of Engineering & Technology


NANDAMURU, Andhra Pradesh 521369, India

Lat 16.283392°

Long 81.199512°

24/03/23 03:16 PM GMT +05:30

Note : Captured by GPS Map Camera





 **GPS Map Camera**

Krishna, Andhra Pradesh, India

VERSATILE ELECTRONIC DESIGNERS ASSOCIATION VEDA DAY
CELEBRATIONS Sri Vasavi Institute of Engineering & Technology
NANDAMURU, Andhra Pradesh 521369, India

Lat 16.283392°


Long 81.199512°

24/03/23 03:35 PM GMT +05:30

Note : Captured by GPS Map Camera





 **GPS Map Camera**

Krishna, Andhra Pradesh, India

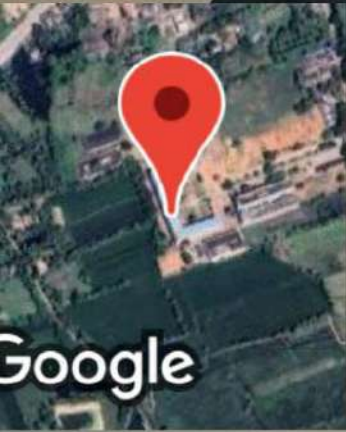
VERSATILE ELECTRONIC DESIGNERS ASSOCIATION VEDA DAY
CELEBRATIONS Sri Vasavi Institute of Engineering & Technology
NANDAMURU, Andhra Pradesh 521369, India

Lat 16.283392°


Long 81.199512°

24/03/23 03:32 PM GMT +05:30

Note : Captured by GPS Map Camera






 **GPS Map Camera**

Krishna, Andhra Pradesh, India

VERSATILE ELECTRONIC DESIGNERS ASSOCIATION VEDA DAY
CELEBRATIONS Sri Vasavi Institute of Engineering & Technology
NANDAMURU, Andhra Pradesh 521369, India

Lat 16.283392°
Long 81.199512°
24/03/23 03:21 PM GMT +05:30
Note : Captured by GPS Map Camera





 **GPS Map Camera**

Krishna, Andhra Pradesh, India

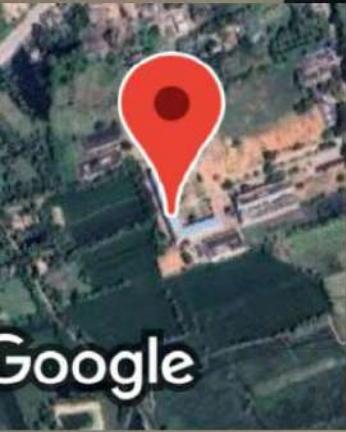
VERSATILE ELECTRONIC DESIGNERS ASSOCIATION VEDA DAY
CELEBRATIONS Sri Vasavi Institute of Engineering & Technology
NANDAMURU, Andhra Pradesh 521369, India

Lat 16.283392°


Long 81.199512°

24/03/23 03:33 PM GMT +05:30

Note : Captured by GPS Map Camera





 **GPS Map Camera**

Krishna, Andhra Pradesh, India

VERSATILE ELECTRONIC DESIGNERS ASSOCIATION VEDA DAY
CELEBRATIONS Sri Vasavi Institute of Engineering & Technology

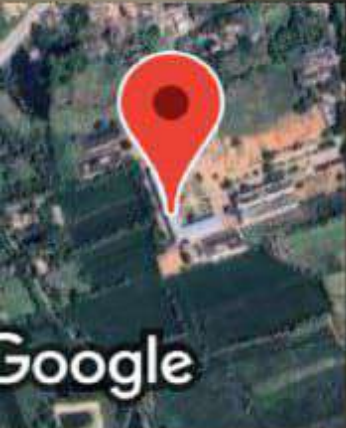
NANDAMURU, Andhra Pradesh 521369, India

Lat 16.283392°

Long 81.199512°


24/03/23 03:40 PM GMT +05:30

Note : Captured by GPS Map Camera



Google



 **GPS Map Camera**

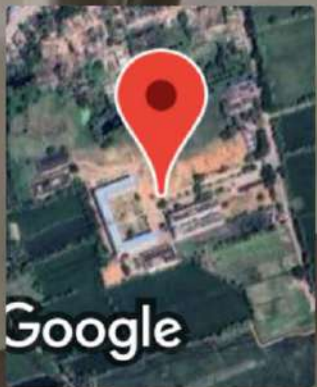
POWER POINT PRESENTATION COMPETITION , VEDA DAY, SRI VASAVI INSTITUTE OF ENGINEERING AND TECHNOLOGY, India

76M2+G2X, Andhra Pradesh 521369, India

Lat 16.283804°

Long 81.20011°

23/02/23 02:01 PM GMT +05:30







E K Janaki Ammal



Homi J. Bhabha



Vikram Sarabhai



Asima Chatterjee



Sir C. V. Raman



A. P. J. Abdul Kalam











